



SHRI GURU RAM RAI UNIVERSITY

SGRRIM&HS COLLEGE OF NURSING

REPORT ON BEST PRACTICE

CARDIO PULMONARY RESUSCITATION (CPR) TRAINING

**Lecture and live demonstration Conducted for School of
Pharmaceutical Sciences, SGRR University Dehradun on 29/05/2024.**

VENUE: SGRRIM&HS COLLEGE OF NURSING, DEHRADUN, PATEL NAGAR.

SGRRIM&HS, College of Nursing, COMMUNITY HEALTH NURSING DEPARTMENT conducted CPR Training under the guidance of Prof Dr. G. Ramalakshmi Dean, College of Nursing on 29/05/24 at 11:00 am; there were 12 students of School of Pharmaceutical sciences were present during the Training. Mr. Renjith Thomas, HOD Community Health Nursing Department introduced the session.

Training session was taken by Mrs. Sarita Dhasmanain the form of lecture cum discussion about the CPR and its various aspects and made them aware about the importance of Cardio Pulmonary Resuscitation. Later on Demonstration was given in skill Lab by Mr Ankit Dal Nursing tutor. Interactive session were conducted with students and trainers. Faculty members Ms Arti, Ms. Anjali, Mr Sojan Thomas and Ms. Davinder were involved in various activities. Students were asked to do return -demonstration on CPR procedure on mannequin. Subsequently post test was administered.

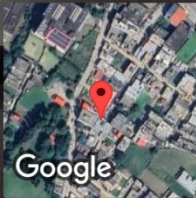
Feed back Score shows that 80% participants were responded in an excellent way, whereas the remaining 20% responded in a better way. It can be concluded that after Administration of theory class & demonstration the students gained adequate knowledge regarding CPR. Students were satisfied with their new learning.

PHOTOS






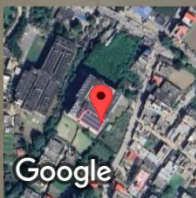




Google

देहरादून, उत्तराखंड, भारत
48, नानक विहार, निरंजनपुर, देहरादून, उत्तराखंड 248001, भारत
Lat 30.302069°
Long 78.022054°
29/05/24 11:49 AM GMT +05:30

 GPS Map Camera



Google

देहरादून, उत्तराखंड, भारत
823C+2RM, K P मार्ग, नानक विहार, देहाकहस, पटेल नगर, देहरादून, उत्तराखंड 248121, भारत
Lat 30.30288°
Long 78.021651°
29/05/24 12:27 PM GMT +05:30


 GPS Map Camera










 GPS Map Camera



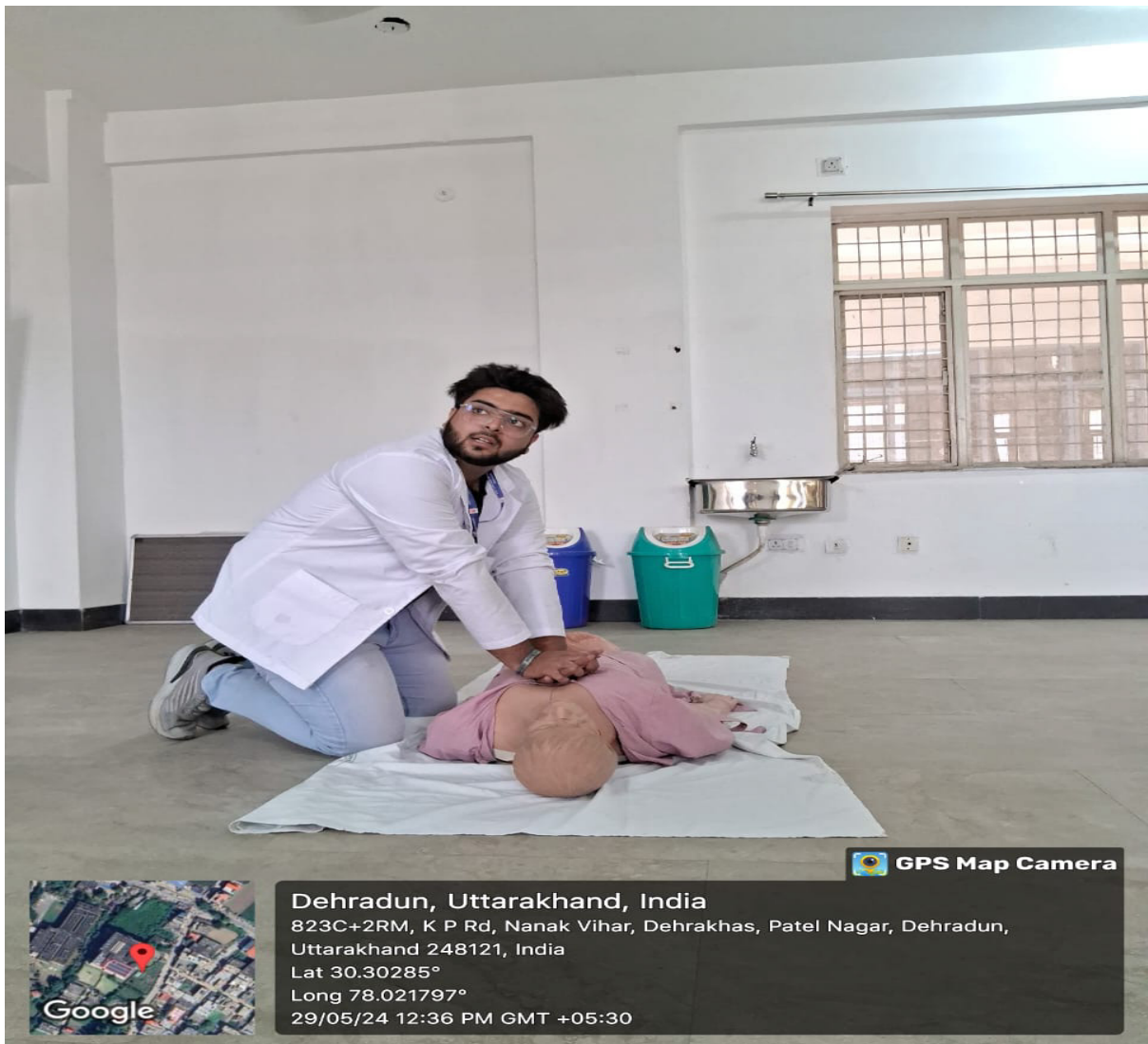
Dehradun, Uttarakhand, India

823C+2RM, K P Rd, Nanak Vihar, Dehrakhas, Patel Nagar, Dehradun,
Uttarakhand 248121, India

Lat 30.302904°

Long 78.021763°

29/05/24 12:27 PM GMT +05:30



Dehradun, Uttarakhand, India

823C+2RM, K P Rd, Nanak Vihar, Dehrakhas, Patel Nagar, Dehradun,
Uttarakhand 248121, India

Lat 30.30285°

Long 78.021797°

29/05/24 12:36 PM GMT +05:30

 **GPS Map Camera**

[illegible]

29/05/24

SIGNATURE OF COORDINATOR